
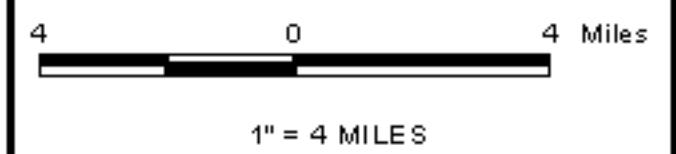



**FIGURE 1  
GENERAL  
LOCATION  
MAP**

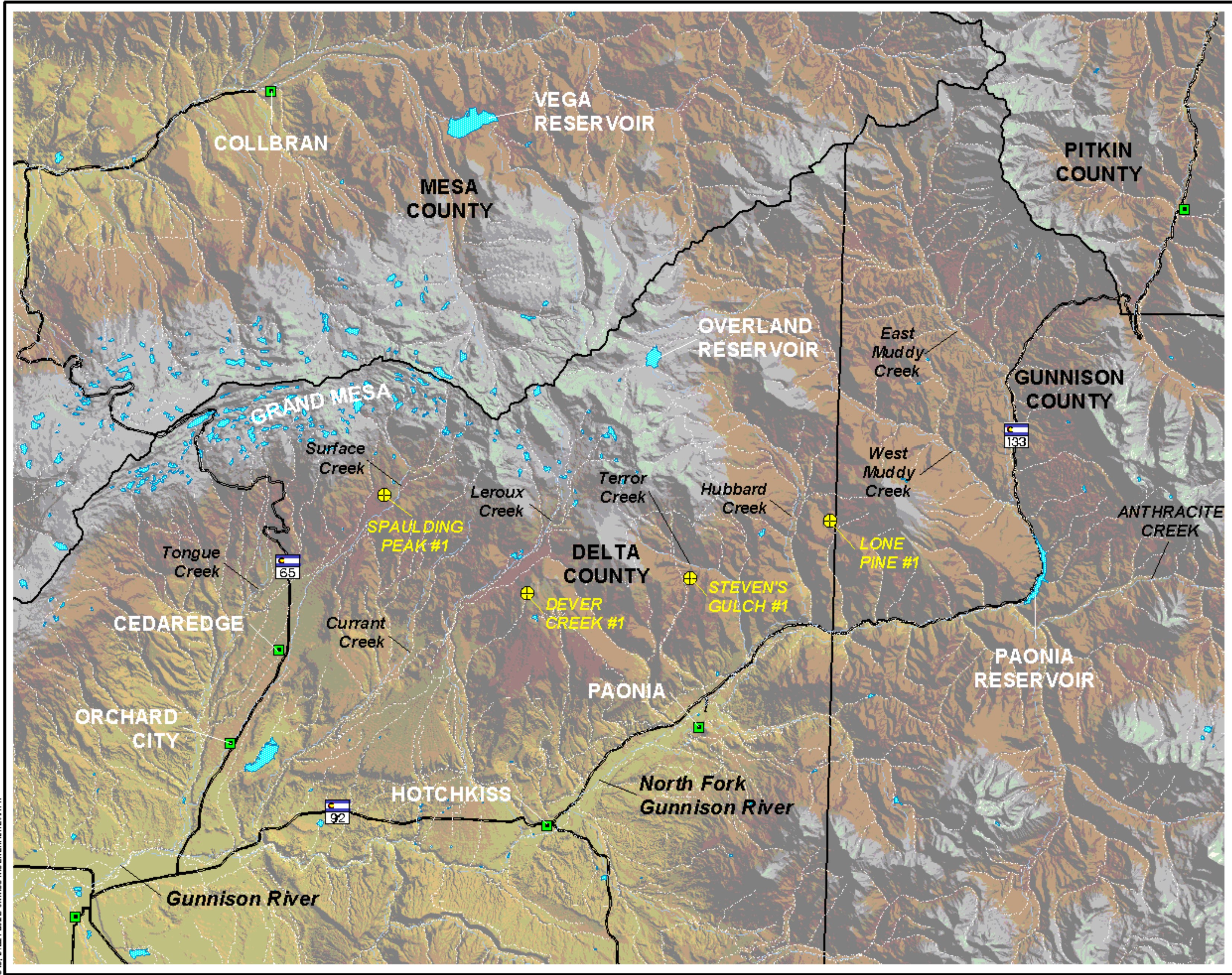
**EXISTING GUNNISON  
ENERGY CORPORATION  
GAS EXPLORATION  
WELLS**



DATA / MAPPING SOURCE:  
COLORADO CDSS  
BASE CONSISTS OF  
COLOR SHADED RELIEF  
OF COLORADO



WRIGHT WATER ENGINEERS, INC.  
2490 W 26TH AVE. 100A  
DENVER, CO. 80211  
(303) 480-1700



G:\S:\0102148\20 Gunnison General Rev A.PR